

SUMMARY OF THE KDFN COMMUNITY LANDS PLAN

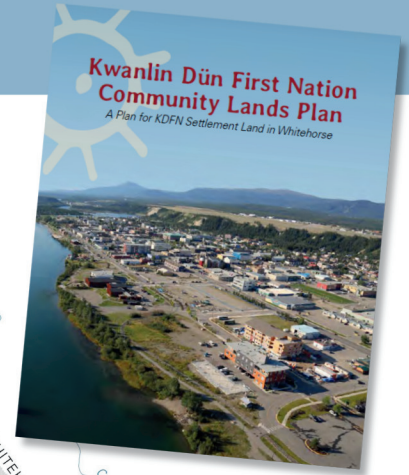


Community Lands, or C-Lands, are KDFN Settlement Land parcels in and around Whitehorse. There are 24 km² of C-Lands.

This plan outlines how C-Lands parcels should be:

- Developed to generate revenue for KDFN;
- Developed for housing, public infrastructure;
- Preserved for wildlife, ecological or heritage values.

Below: the plan designates C-112B in Copper Ridge for Community Development / Revenue Generation.



GOALS

The Community Lands Plan assigns one or more goals to each C-Land parcel.

These goals were identified in the KDFN Land Vision.



For example, Lot 226 (the Old Village) is identified for all four goals. The concept below is an idea for how multiple land uses could be accommodated.



When a parcel is developed for residential use, Citizens and Beneficiaries will have the first opportunity to acquire lots. All lots will generate revenue for KDFN for as long as people are living on them.

Find the full Community Lands Plan at kwanlindun.com/publications


CONTACT

Heritage, Lands and Resources, Kwanlin Dün First Nation
35 McIntyre Drive, Whitehorse
867-633-7800 ext. 128

2005

KDFN's Final and Self-Government Agreements come into force

Community Lands were selected in KDFN's Final Agreement.



2016 - 2017

KDFN's Traditional Territory Land Vision is developed and approved

This is the guiding document for all land-use planning, and land and resource decision-making in KDFN Traditional Territory.

It is based on community values and principles.



2018 - 2019


KDFN develops and approves C-Lands Plan

The C-Lands Plan builds on the Land Vision and guides future use Community Lands.

2020

KDFN's Lands Act, Nan kay sháwthän Däk'anúta ch'e—We look after our land, comes into force.

This Act gives us tools to implement land use plans.



Currently

KDFN Heritage, Lands and Resources is using these documents, along with input from Citizens and Beneficiaries, to conduct more detailed conservation and development plans within Whitehorse.